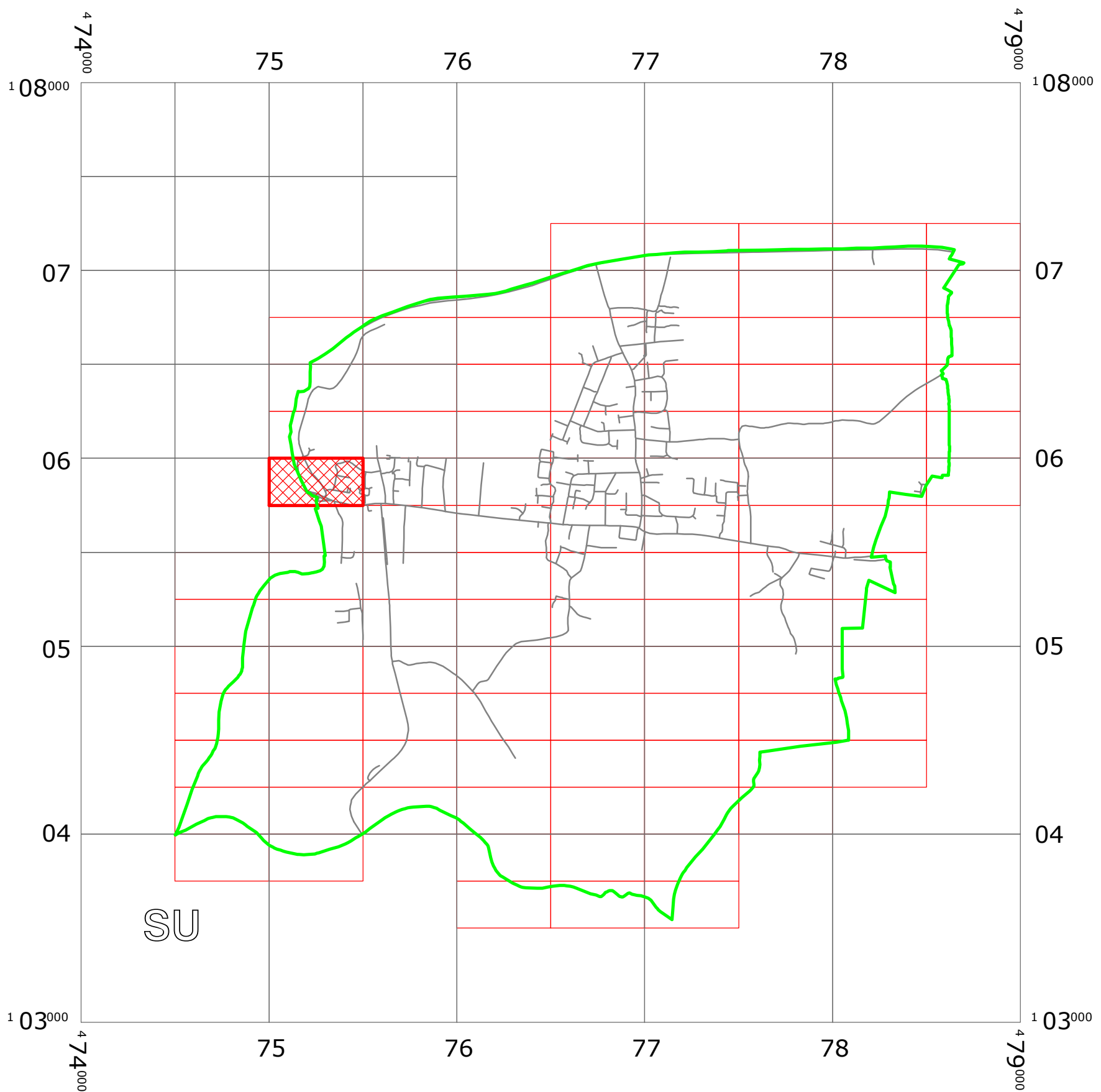







WEST SUSSEX COUNTY COUNCIL
((CHICHESTER) (PARKING PLACES AND TRAFFIC REGULATION)
(CONSOLIDATION) ORDER 2010)
(LUMLEY ROAD & PAGHAM CLOSE AMENDMENT) ORDER 2018

SOUTHBOURNE: LOCATION OF WAITING RESTRICTIONS




KEY:

-  OS.TILE GRID
-  PARKING TILE GRID
-  LOCATION OF WAITING RESTRICTIONS
-  PARISH BOUNDARY
-  ROAD NETWORK



West Sussex County Council
 Highways & Transport
 The Grange
 Tower Street
 Chichester
 West Sussex
 PO19 1RH

WEST SUSSEX COUNTY COUNCIL
 ((CHICHESTER)
 (PARKING PLACES AND TRAFFIC REGULATION)
 (CONSOLIDATION) ORDER 2010)
 (LUMLEY ROAD & PAGHAM CLOSE AMENDMENT) ORDER 2018
 LOCATION OF WAITING RESTRICTIONS



Reproduced from or based upon 2017 Ordnance Survey mapping with permission of the Controller of HMSO (c) Crown Copyright reserved. Unauthorised reproduction infringes Crown copyright and may lead to prosecution or civil proceedings. West Sussex County Council Licence No. 100023447

SCALE: 1:25000
 DATE: 22/10/2018


WEST SUSSEX COUNTY COUNCIL
((CHICHESTER DISTRICT) (PARKING PLACES & TRAFFIC REGULATION)
(CONSOLIDATION) ORDER 2010
(LUMLEY ROAD & PAGHAM CLOSE AMENDMENT) ORDER 2018


West Sussex County Council in exercise of their powers under Sections 1 (1) 2 (1) and (2), 4 (2), 45, 46, 49 and 53 and Part IV of Schedule 9 of the Road Traffic Regulation Act 1984 "the Act" as amended and of all other enabling powers and after consultation with the chief officer of police in accordance with Part III of Schedule 9 to the Act hereby make the following Order:-

1. This Order shall come into operation on the 22ND day of October 2018 and may be cited as "West Sussex County Council ((Chichester District) (Parking Places and Traffic Regulation) (Consolidation) Order 2010) (Lumley Road & Pagham Close Amendment) Order 2018."
2. The "West Sussex County Council (Chichester District) (Parking Places and Traffic Regulation) (Consolidation) Order 2010" is hereby amended by the insertion into it of the plan attached in the First Schedule to this Order.

FIRST SCHEDULE
Plan to be inserted
(as attached)

SU7505NWN (Sheet Issue No. 1)

The COMMON SEAL of WEST SUSSEX COUNTY COUNCIL was hereto affixed)
)
 the SIXTEENTH day of OCTOBER 2018)
 in the presence of) (L.S.)
)
)
)
 Authorised Signatory)

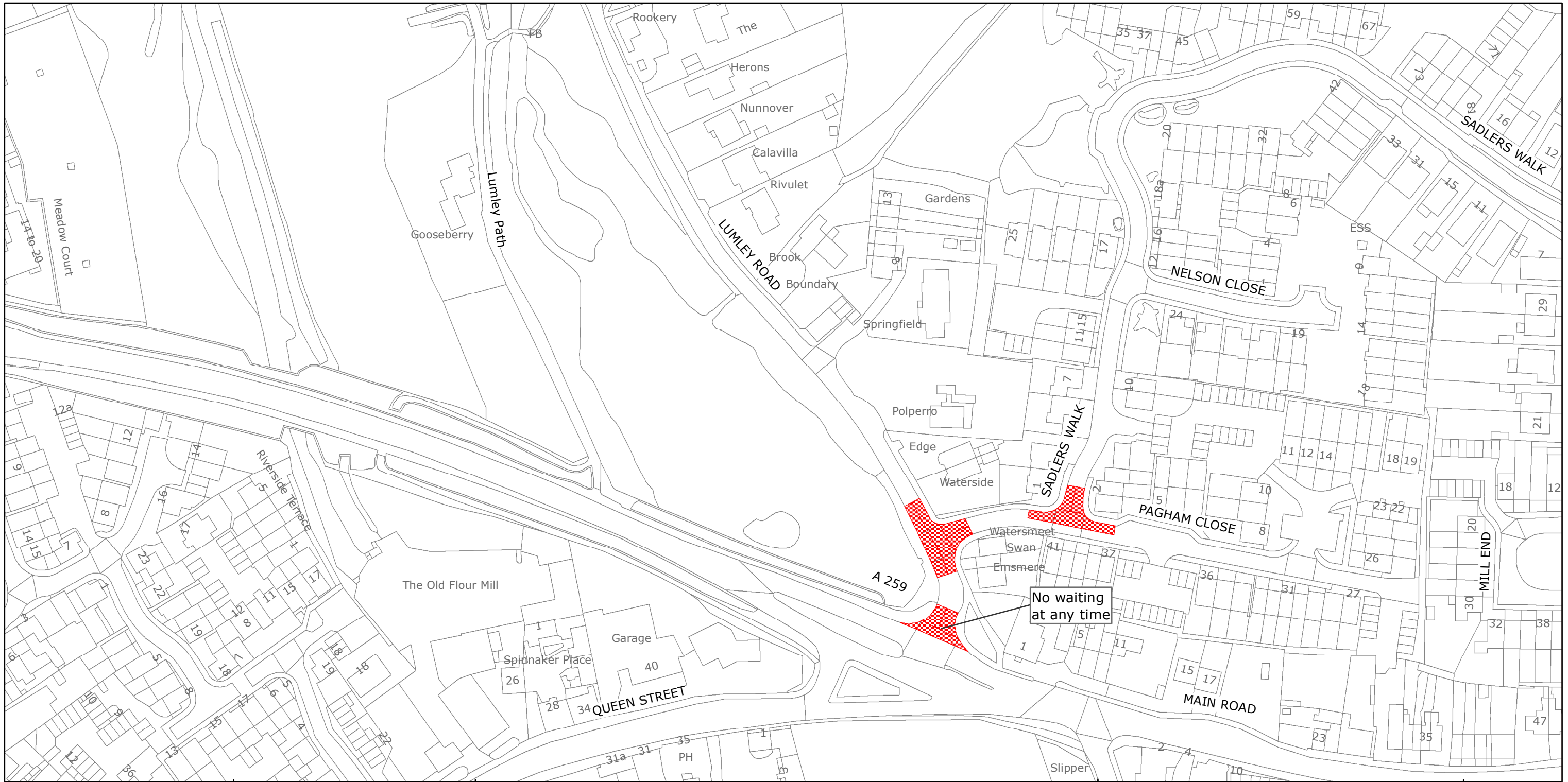


04/08 DELEGATED AUTHORITY

**I HEREBY CERTIFY THIS TO
BE A TRUE COPY OF THE
ORIGINAL DOCUMENT**



 Authorised Officer
WEST SUSSEX COUNTY COUNCIL



West Sussex County Council
 Highways & Transport
 The Grange
 Tower Street
 Chichester
 West Sussex
 PO19 1RH

CHICHESTER DISTRICT: SOUTHBOURNE
 WAITING RESTRICTIONS

TILE REF NO:
SU7505NWN

SHEET ISSUE NO 1
 SHEET ACTIVE FROM - 22/10/2018



SCALE:
 1:1250
 at A3 size

Reproduced from or based upon 2018 Ordnance Survey mapping with permission of the Controller of HMSO (c) Crown Copyright reserved.
 Unauthorised reproduction infringes Crown copyright and may lead to prosecution or civil proceedings West Sussex County Council Licence No. 100018485